

PA:20084372-102_LaRongeMowery_SubWorking_Dwg\100_Civil\Detailed Design\4372-102.dwg
DATE: 7/13/2012 2:14:45 PM, Bredt, Jerrard


- NOTES:
1. ALL WATER MAINS HDPE DR17.
 2. ALL WATER MAIN VALVES TO AWWA C509-87 C/W EXTENSION STEM.
 3. ALL SANITARY SEWER MAINS PVC SDR35.
 4. ALL MANHOLE FRAMES AND COVERS TO BE NORWOOD F-39.
 5. SANITARY SERVICE 100Ø PVC SDR28 AT MIN 2% GRADE.
 6. ALL WATER SERVICES ARE 19mm ASTM B88M TYPE K COPPER.
 7. WATER CURB BOX TO BE SET 300mm OUTSIDE THE FRONT PROPERTY OF THE LOT C/W KINKED STAINLESS STEEL STEM WITH WELDED CLEVIS AND 15m OF ROLLED HEAT TRACE IN PLASTIC BAG PLACED AT CURB STOP.
 8. TRENCH BACK FILL, INCLUDING BEDDING SAND, TO BE COMPACTED TO MIN. 95% STANDARD PROCTOR DENSITY TO WITHIN 1m OF SURFACE. BACKFILL FROM 1m TO SURFACE TO BE COMPACTED TO MIN. 98% STANDARD PROCTOR DENSITY.
 9. THE CONTRACTOR IS RESPONSIBLE FOR LOCATING EXISTING SURFACE AND UNDERGROUND UTILITIES THAT MAY AFFECT THE WORK OR MAY BE DAMAGED DURING CONSTRUCTION. MEASUREMENT AND LOCATION OF THE EXISTING UTILITIES SHOWN ON THE DRAWING ARE NOT GUARANTEED TO BE ACCURATE AND MUST BE VERIFIED BY THE CONTRACTOR WITH THE UTILITY CORPORATION PRIOR TO PROCEEDING WITH CONSTRUCTION.
 10. CONTRACTOR TO EXPOSE EXISTING MAINS TO VERIFY TYPE AND SIZE PRIOR TO CONSTRUCTION.

PLAN
SCALE 1:1000



NO.	DATE	ENG.	BY	SUBJECT
2	2012/07/13	D.T.	B.M.	RECORD DRAWING
1	2010/05/12	D.T.	R.M.	ISSUED FOR CONSTRUCTION
0	2010/03/16	D.T.	C.F.	ISSUED FOR TENDER

THE INFORMATION CONTAINED ON THIS DRAWING,
OTHER THAN CHANGES MADE BY
ASSOCIATED ENGINEERING (SASK.) LTD.,
ORIGINATED FROM SOURCES OTHER THAN
THE DESIGN PROFESSIONAL AND
ASSOCIATED ENGINEERING (SASK.) LTD.,
DOES NOT WARRANT OR REPRESENT THAT SUCH
INFORMATION IS ACCURATE OR REPRESENTS THE
ORIGINAL DESIGN AS CONTAINED IN THE
CONTRACT DOCUMENTS.



PROJECT No.	20084372
SCALE	AS NOTED
DRAWN	C. FRANKLIN
DESIGNED	R. MCDOWELL
CHECKED	J. FOREST
APPROVED	D. THOMSON
DATE	MARCH 2010
INITIAL	
DATE	

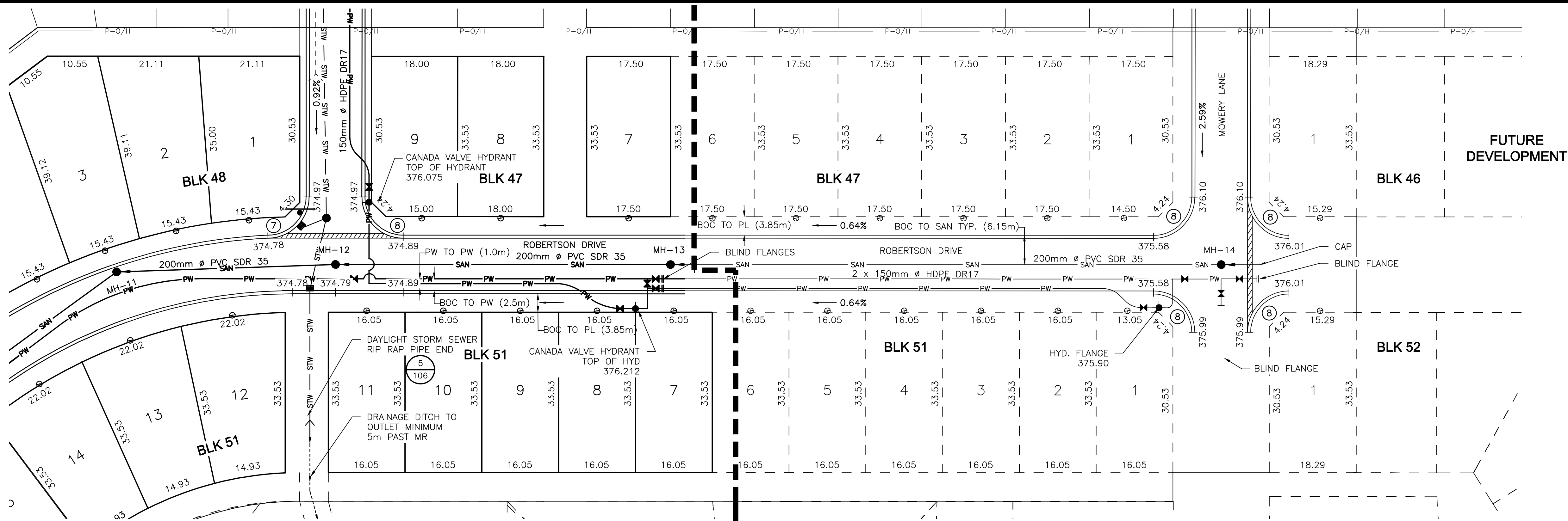

TOWN OF LA RONGE

CIVIL
SEWER AND WATER PLAN

MOWERY SUBDIVISION PHASE 1

DRAWING NUMBER	REV. NO.	SHEET
4372-102	2	3/8

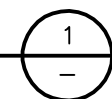
This Drawing Is For The Use Of The Client And Project Indicated
No Representations Of Any Kind Are Made To Other Parties



SCHEDULE A SCHEDULE B (NOT IN CONTRACT)

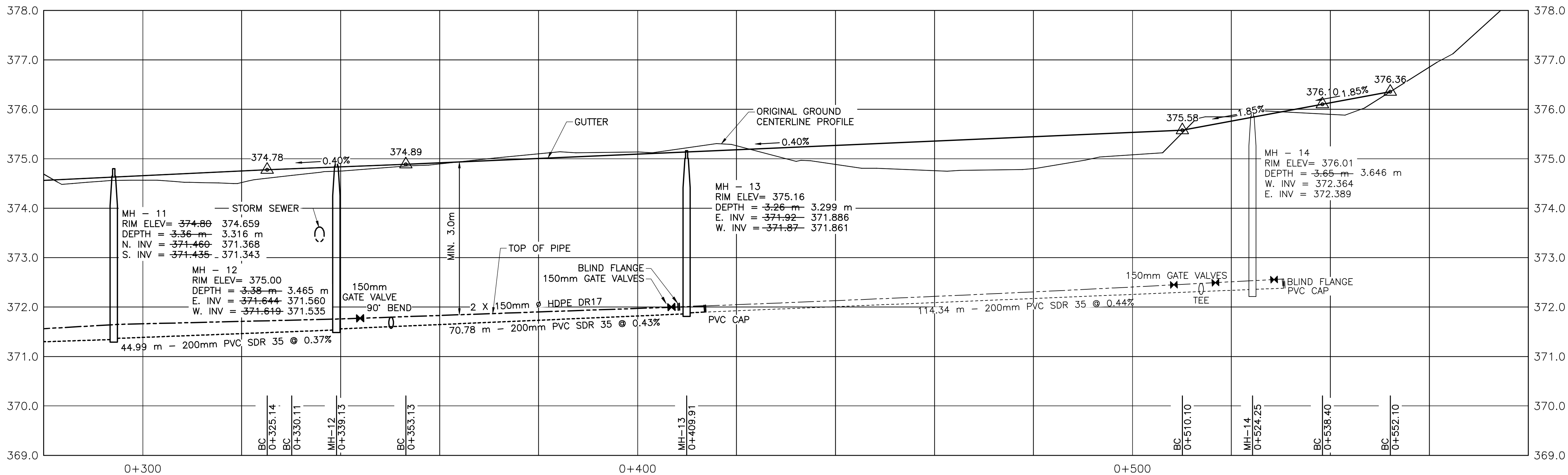
PLAN

SCALE 1:500



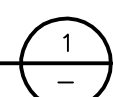
CURVE DATA

- ⑦ 8.00 R TO BOC
 $\Delta = 95^{\circ}10'8''$
 $L_c = 12.56$
- ⑧ 8.00 R TO BOC
 $\Delta = 90^{\circ}0'0''$
 $L_c = 12.56$



PROFILE


SCALE: 1:500 (H) / 1:50 (V)



P:\2008\4372\00_LaRongeMowery_SubWorking_Dwg\100_Civil\Detailed Design\4372-104.dwg
DATE: 7/13/2017 1:30:08 PM, Bredy, Marshall

NO.	DATE	ENG.	BY	SUBJECT
2	2012/07/12	D.T.	B.M.	RECORD DRAWING
1	2010/05/12	D.T.	R.M.	ISSUED FOR CONSTRUCTION
0	2010/02/16	D.T.	C.F.	ISSUED FOR TENDER

THE INFORMATION CONTAINED ON THIS DRAWING,
OTHER THAN CHANGES MADE BY
ASSOCIATED ENGINEERING (SASK.) LTD.,
ORIGINATED FROM SOURCES OTHER THAN
THE DESIGN PROFESSIONAL AND
ASSOCIATED ENGINEERING (SASK.) LTD.,
DOES NOT WARRANT OR REPRESENT THAT SUCH
INFORMATION IS ACCURATE OR REPRESENTS THE
ORIGINAL DESIGN AS CONTAINED IN THE
CONTRACT DOCUMENTS.



PROJECT No.	20084372			TOWN OF LA RONGE	MOWERY SUBDIVISION PHASE 1		
SCALE	AS NOTED						
DRAWN	C. FRANKLIN						
DESIGNED	R. MCDOWELL						
CHECKED	J. FOREST			CIVIL PLAN AND PROFILE - SHEET 2	DRAWING NUMBER	REV. NO.	SHEET
APPROVED	D. THOMSON				4372-104	2	5 8
DATE	MARCH 2010	INITIAL	DATE				